













**BLM Designated Routes and Wilderness Conflicts
Kanab Field Office**

- | | |
|--|---|
|  Designated routes with wilderness conflicts | Land Ownership |
|  Designated routes with no wilderness conflicts |  BLM |
|  UWC Wilderness Proposal |  National Park Service |
|  Lands managed for wilderness characteristics |  State Lands |
|  Lands with BLM identified wilderness characteristics |  Tribal Lands |
|  Wilderness study areas |  US Forest Service |



**southern
utah
wilderness
alliance**