
















Capitol Reef/Sevier River Area Lease Parcels

Federal Lease Sale - Utah BLM, May 16, 2006

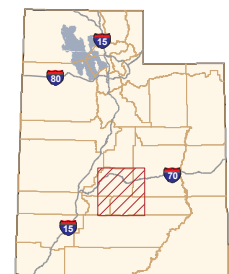
 Lease Parcels (generalized to PLSS section)

Land Management & Administration

 BLM	 USFS
 BIA	 State Parks & Rec Areas
 DOD	 State
 NPS	 Private
 USFWS	

 Wilderness (BLM & USFS)
 BLM Wilderness Study Area
 Citizens' Wilderness Proposal
 Area w/ Wilderness Character [^]
 USFS Roadless Area

[^] 1998 BLM Wilderness Characteristics Inventory



0 5 10 15 Miles

NAD 1983 UTM Zone 12N
 Data Sources: BLM, NRDC, SITLA, USDA-FS, UT-AGRC, WUP
 Sara Watterson, Earthjustice | April 14, 2006